


















Town of Archer Lodge, North Carolina Future Land Use Map

Legend

-  Possible Future Residential Growth
-  Possible Small Commercial & Mixed Use
-  Possible Future Institutional
-  Bike Route
-  Protected Water Supply Watershed
-  100 Year Flood Plain
-  Soil Limitations (severe wetness/perks slowly)
-  Agricultural & Forest Land
-  Residential
-  Commercial
-  Institutional
-  Historical Designations
-  Gateways
-  Waterlines
-  Sewer
-  School
-  Fire Station



3,800

Feet

Map Drawn by
Z.L. Nichols, Community Planner, September 10, 2014
Data Provided by Johnston County GIS
Steering Committee Recommends Approval 10-14-2014
Planning Board Recommends Approval 12-17-2014
Public Hearing & Town Council Adopted 3-9-2015